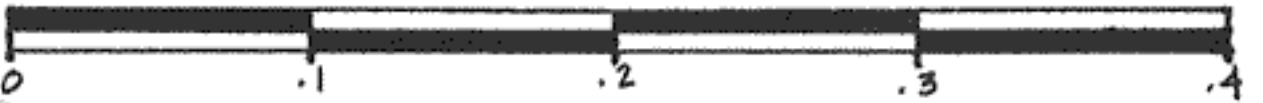
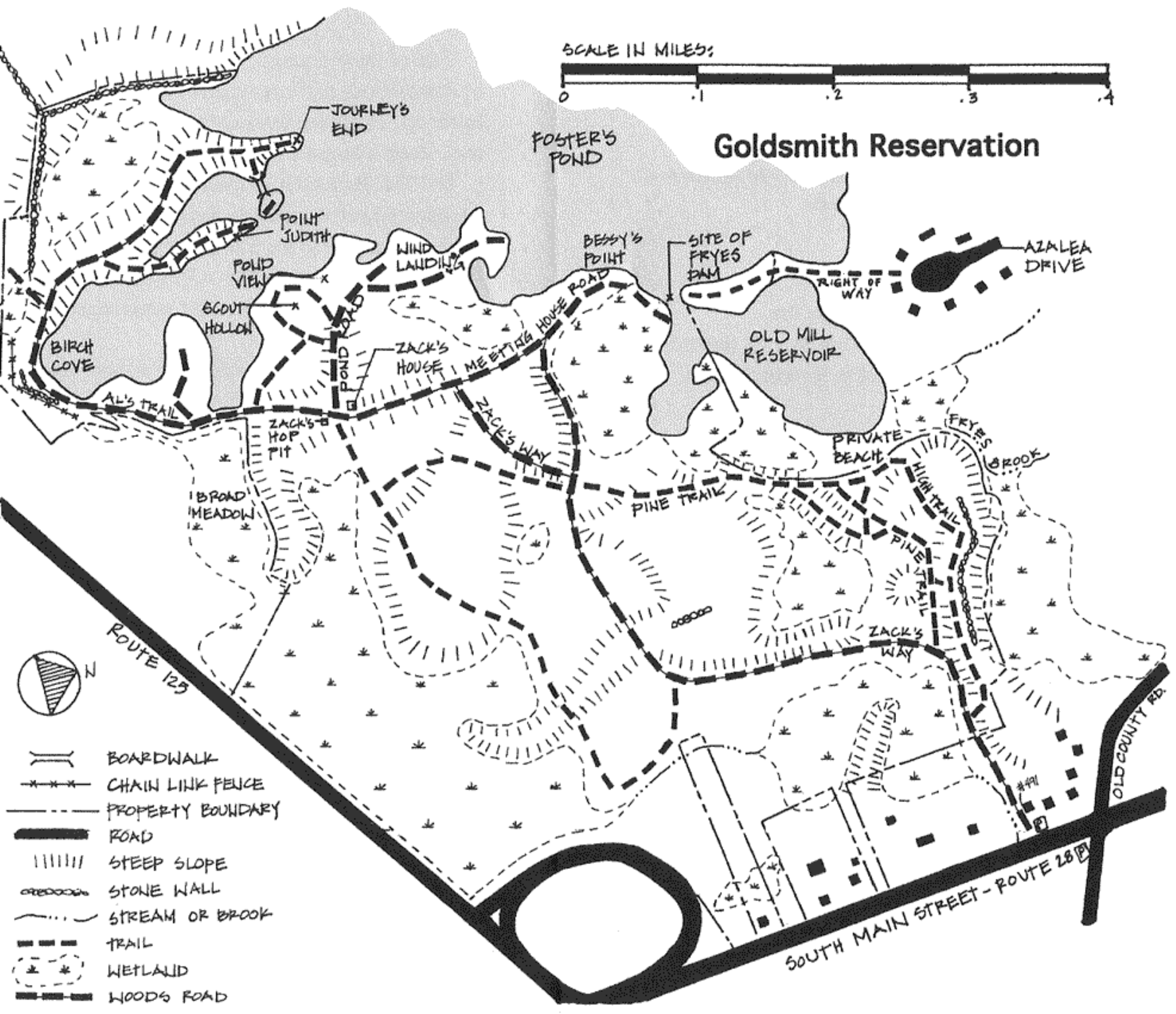





SCALE IN MILES:



Goldsmith Reservation



-  BOARDWALK
-  CHAIN LINK FENCE
-  PROPERTY BOUNDARY
-  ROAD
-  STEEP SLOPE
-  STONE WALL
-  STREAM OR BROOK
-  TRAIL
-  WETLAND
-  WOODS ROAD

SOUTH MAIN STREET - ROUTE 28

OLD COUNTY RD.